

RESOLUTION NO. 96-11-14-302

RESOLUTION OF THE BOARD OF COMMISSIONERS OF  
WATER DISTRICT NO. 125, KING COUNTY, WASHINGTON  
APPROVING GEOGRAPHICAL BOUNDARY BETWEEN WATER DISTRICT  
NO. 125 AND WATER DISTRICT NO. 49

WHEREAS, RCW 29.15.026 entitled "Information on geographical boundaries" provides as follows:

"(1) The legislative authority of each county and each city, town and special purpose district (emphases added) which lies entirely within the county shall provide the county auditor accurate information describing its geographical boundaries and the boundaries of its director, council, or commissioner districts and shall ensure that the information provided to the auditor is kept current."; and

WHEREAS, Water District No. 125 and Water District No. 49 have had various discussions and/or meetings between the managers and the engineering staff and/or consultants of the two districts for the purpose of identifying a contiguous geographical boundary between the two districts; and

WHEREAS, the action set forth in this resolution is consistent with the Comprehensive plan of Water District No. 125; and

WHEREAS, the two districts agree that the changes in the legal description and the geographical boundary between them as set forth in attachment "A" to this Resolution should be

GEOGRAPHICAL BOUNDARY  
LINE APPROVAL

adopted by each district as the correct legal description and geographical boundary between them;  
and

WHEREAS, Attachment "A" is intended to identify parcels of property which will accurately place the occupant and/or owner of the parcel(s) to be voting in the district which is/or should be supplying water to the identified property(s); and

WHEREAS, there are areas of land currently undeveloped between Water District No. 125 and Water District No. 49 and unclaimed as to jurisdiction for water service. Any such land will come under the jurisdiction of Water District No. 125. If, sometime in the future, the land owner(s) choose to develop his or her land and discover that because of location, infrastructure or other good reason(s), the land can best be served by Water District No. 49, then in said event, it shall be the responsibility of the land owner(s) to De-Annex from Water District No. 125 and Annex into Water District No. 49 the said property at the sole expense of the landowner(s); and

WHEREAS, Water District No. 125 Commissioners have reviewed the recommendation of the district's manager and engineer and the supporting Attachment "A" and have satisfied themselves that the legal description and the geographical boundary between the two districts accurately set forth the parcels of property currently being served by each district and that is in the best interest of the district and is in compliance with RCW 29.15.026, and should be approved.


NOW, THEREFORE, BE IT RESOLVED by the Board of Commissioners of Water District No. 125, King County, Washington, that the Board of Commissioners approve the adoption of this resolution and its Attachment "A" of this Resolution does identify parcel(s) of property which will


GEOGRAPHICAL BOUNDARY  
LINE APPROVAL

accurately place the occupant and/or owner(s) of the parcel(s) to be voting in the district which is/ or should be supplying water to the identified property.

BE IT FURTHER RESOLVED by the Board of Commissioners of Water District No. 125 that when there are areas of land currently undeveloped between Water District No. 125 and Water District No. 49 and unclaimed as to jurisdiction for water service, then in such event, said land is intended to come under the jurisdiction of Water District No. 125. If sometime in the future, the land owner(s) choose to develop his or her land and discover that because of location, infrastructure being in place, or other good reason(s), the land can best be served by Water District No. 49, then in said event, it shall be the responsibility of the landowner to De-annex the property from Water District No. 125 and Annex same into Water District No. 49 at the sole expense of the landowner.

ADOPTED by the Board of Commissioners of Water District No. 125, King County, Washington, at a regular meeting thereof held on the 14th day of November, 1996.

  
\_\_\_\_\_  
President and Commissioner

  
\_\_\_\_\_  
Secretary and Commissioner

\_\_\_\_\_  
Commissioner


GEOGRAPHICAL BOUNDARY  
LINE APPROVAL

RESOLUTION NO. 96-11-14-302

CERTIFICATE

I, William Brownfield, Secretary of the Board of Commissioners of Water District No. 125, King County, Washington, DO HEREBY CERTIFY that the foregoing is a true and correct copy of Resolution No. 96-11-14-302 of said Board, duly adopted at a regular meeting thereof held on the 14th day of November, 1996.

ATTEST:

  
\_\_\_\_\_  
Board of Commissioners  
Water District No. 125  
King County, Washington

GEOGRAPHICAL BOUNDARY  
LINE APPROVAL

RESOLUTION NO. 96-11-14-302